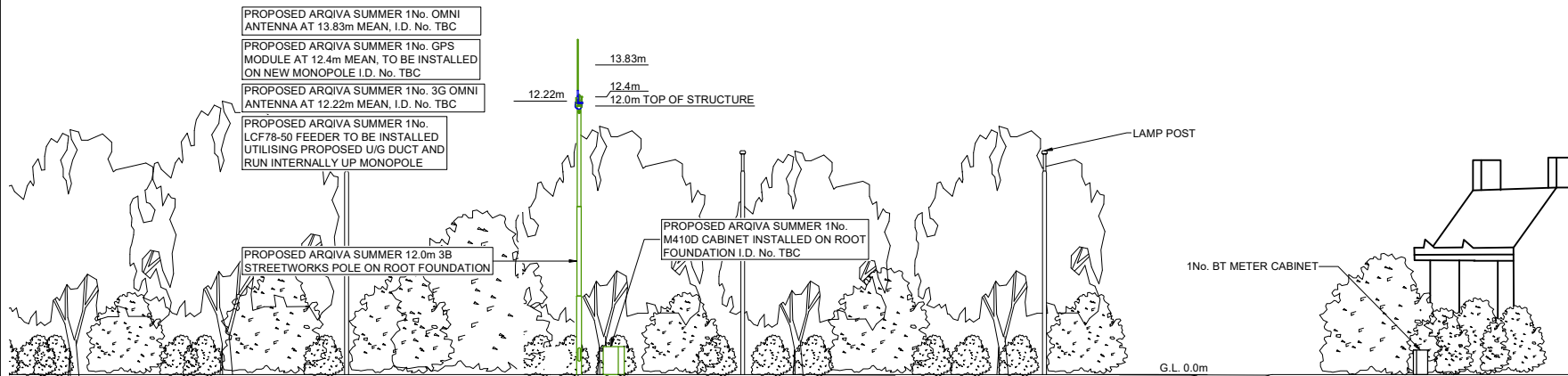
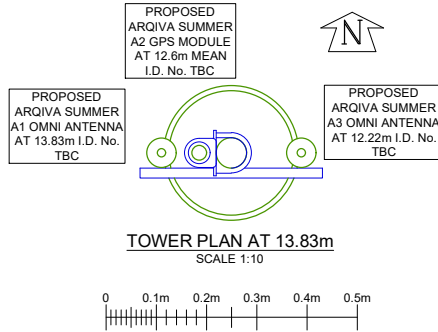


PROPOSED ANTENNA DETAILS

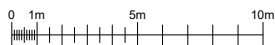
I.D. No.	ITEM	TYPE / SIZE	BEARING	MEAN HEIGHT	ELEC TILT	FUNC.	FEEDER LENGTH	FEEDER TYPE	LNA / MHA	No. OF FEEDERS	RET/ VET
TBC	A1	JAYBEAM 4220.06-405-T0	OMNI	13.83m	0°	Tx/Rx	16.0m	LCF78-50	0	1	NO
TBC	A2	TRIMBLE BULLET III GPS	0° E.T.N.	12.4m	0°	Tx/Rx	15.0m	CNT400	0	1	NO
TBC	A3	SIRIO SO-918-2	0° E.T.N.	12.22m	0°	Tx/Rx	15.0m	CNT400	0	1	NO

©2010 Arqiva
All rights reserved. No part of this publication may be reproduced, stored in a retrieval system or transmitted in any form or by any means (Electronic, Mechanical, Photocopying, Recording or otherwise), without the prior written consent of the Company.

NOTES



EAST ELEVATION



FEINT DETAILS INDICATE LOCATIONS RESERVED FOR OTHER PROPOSALS WHICH MAY BE THE SUBJECT OF SEPARATE APPLICATIONS

PROJECT No.	232919
CELL No.	ANW PE193
PROJ No.	
PROJ No.	
PROJ No.	
PROJ No.	232919
2 PLANNING	25/05/21 WHP
PROJ No.	232919
1 MD CREATION	10/05/21 SH KML
ISS	REVISION DATE DRN APP

arqiva

Crawley Court, Winchester, Hampshire, SO21 2QA
Tel. 01962 823434, Fax. 01962 822378

SITE No 307345
ANW PE193
VERGE AT DONNINGTON ROAD
BICKER
BOSTON
LINCOLNSHIRE
PE20 3AL

NGR TF 24161 38870
OS GRID 524161 338870

TITLE
ELEVATION
PROPOSED
ARQIVA SUMMER

SCALE 1:200

DRAWN	SH	10/05/21
APPROVED	WHP	25/05/21

DRG No.	Sheet 1 of 1	Rev
307345-01-150-MD002	2	