

PROPOSED ANTENNA DETAILS

I.D. No.	ITEM	TYPE / SIZE	BEARING	MEAN HEIGHT	ELEC TILT	FUNC.	FEEDER LENGTH	FEEDER TYPE	LNA/ MHA	No. OF FEEDERS	RET/ VET
TBC	A1	JAYBEAM 4220.06-405-T0	OMNI	13.83m	0°	Tx/Rx	16.0m	LCF78-50	0	1	NO
TBC	A2	TRIMBLE BULLET III GPS	0° E.T.N.	12.4m	0°	Tx/Rx	15.0m	CNT400	0	1	NO
TBC	A3	SIRIO SO-918-2	0° E.T.N.	12.22m	0°	Tx/Rx	15.0m	CNT400	0	1	NO

©2010 Arqiva
All rights reserved. No part of this publication may be reproduced, stored in a retrieval system or transmitted in any form or by any means (Electronic, Mechanical, Photocopying, Recording or otherwise), without the prior written consent of the Company.

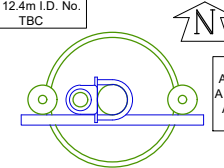
NOTES

PROPOSED ARQIVA SUMMER 1No. OMNI ANTENNA AT 13.83m MEAN, I.D. No. TBC
PROPOSED ARQIVA SUMMER 1No. GPS MODULE AT 12.4m MEAN, TO BE INSTALLED ON NEW MONOPOLE I.D. No. TBC
PROPOSED ARQIVA SUMMER 1No. 3G OMNI ANTENNA AT 12.22m MEAN, I.D. No. TBC
PROPOSED ARQIVA SUMMER 1No. LCF78-50 FEEDER TO BE INSTALLED UTILISING PROPOSED U/G DUCT AND RUN INTERNALLY UP MONOPOLE

13.83m
12.22m
12.4m
12.0m TOP OF STRUCTURE

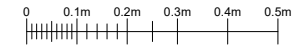
PROPOSED ARQIVA SUMMER A3 OMNI ANTENNA AT 12.22m MEAN I.D. No. TBC

PROPOSED ARQIVA SUMMER A2 GPS MODULE AT 12.4m I.D. No. TBC



PROPOSED ARQIVA SUMMER A1 OMNI ANTENNA AT 13.83m MEAN I.D. No. TBC

TOWER PLAN AT 13.83m
SCALE 1:10



PROPOSED ARQIVA SUMMER 12.0m 3B STREETWORKS POLE ON ROOT FOUNDATION

LAMP POST

STREET SIGNS

PROPOSED ARQIVA SUMMER 1No. M410D CABINET I.D. No. TBC INSTALLED ON ROOT FOUNDATION

OTHER USERS MONOPOLE

STREET SIGN

LITTER BIN

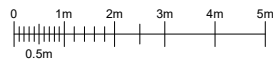
1.0m HIGH PEDESTRIAN GUARDRAIL

G.L. 0.0m

CONCRETE BOLLARDS

OTHER USERS CABINET

SOUTH EAST ELEVATION



FEINT DETAILS INDICATE LOCATIONS RESERVED FOR OTHER PROPOSALS WHICH MAY BE THE SUBJECT OF SEPARATE APPLICATIONS

PROJECT No.	232898
CELL No.	ANW PE154
PROJ No.	
PROJ No.	
PROJ No.	
2	PLANNING 232898 25/05/21 WHP/VHP
1	MD CREATION 232898 10/05/21 PS SH
ISS	REVISION DATE DRN/APP

arqiva

Crawley Court, Winchester, Hampshire, SO21 2QA
Tel. 01962 823434, Fax. 01962 822378

SITE No	307338
ANW PE154	
VERGE AT A16 SPALDING ROAD	
KIRTON	
BOSTON	
LINCOLNSHIRE	
PE20 1HX	
NGR	TF 30836 38221
OS GRID	530836 338221
TITLE	ELEVATION PROPOSED ARQIVA SUMMER
SCALE	1:100
DRAWN	PS 10/05/21
APPROVED	WHP 25/05/21
DRG No.	307338-01-150-MD002
Sheet 1 of 1	Rev 2