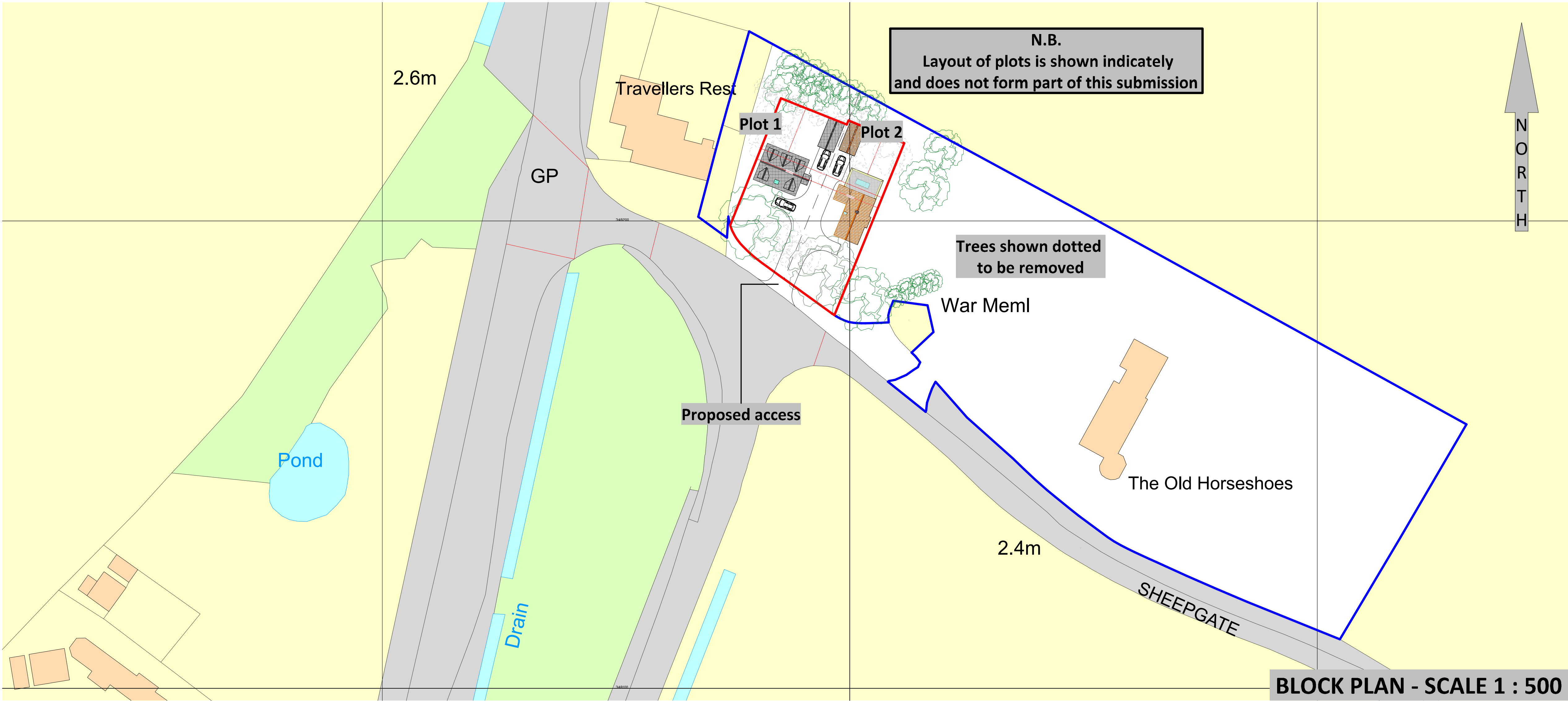
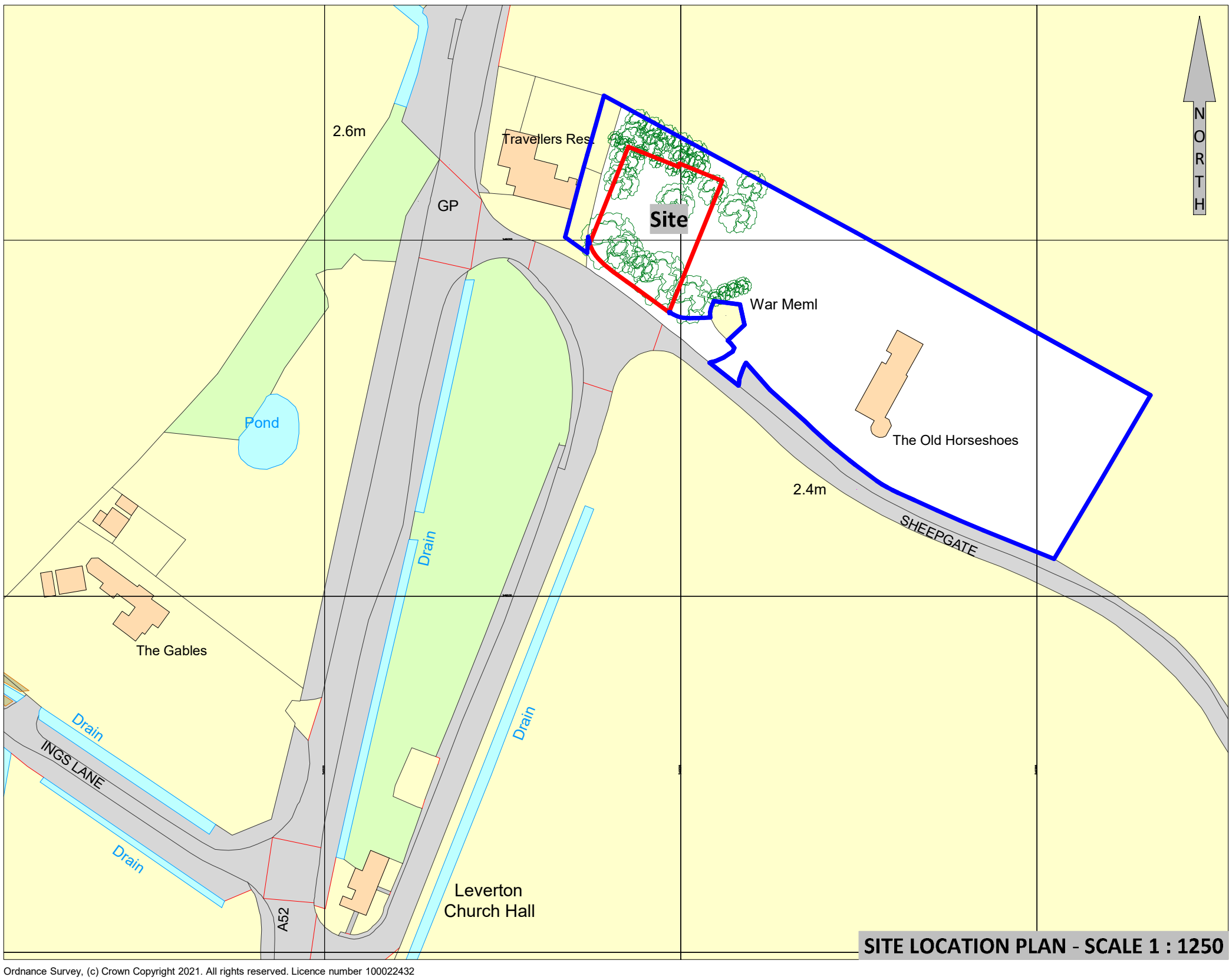
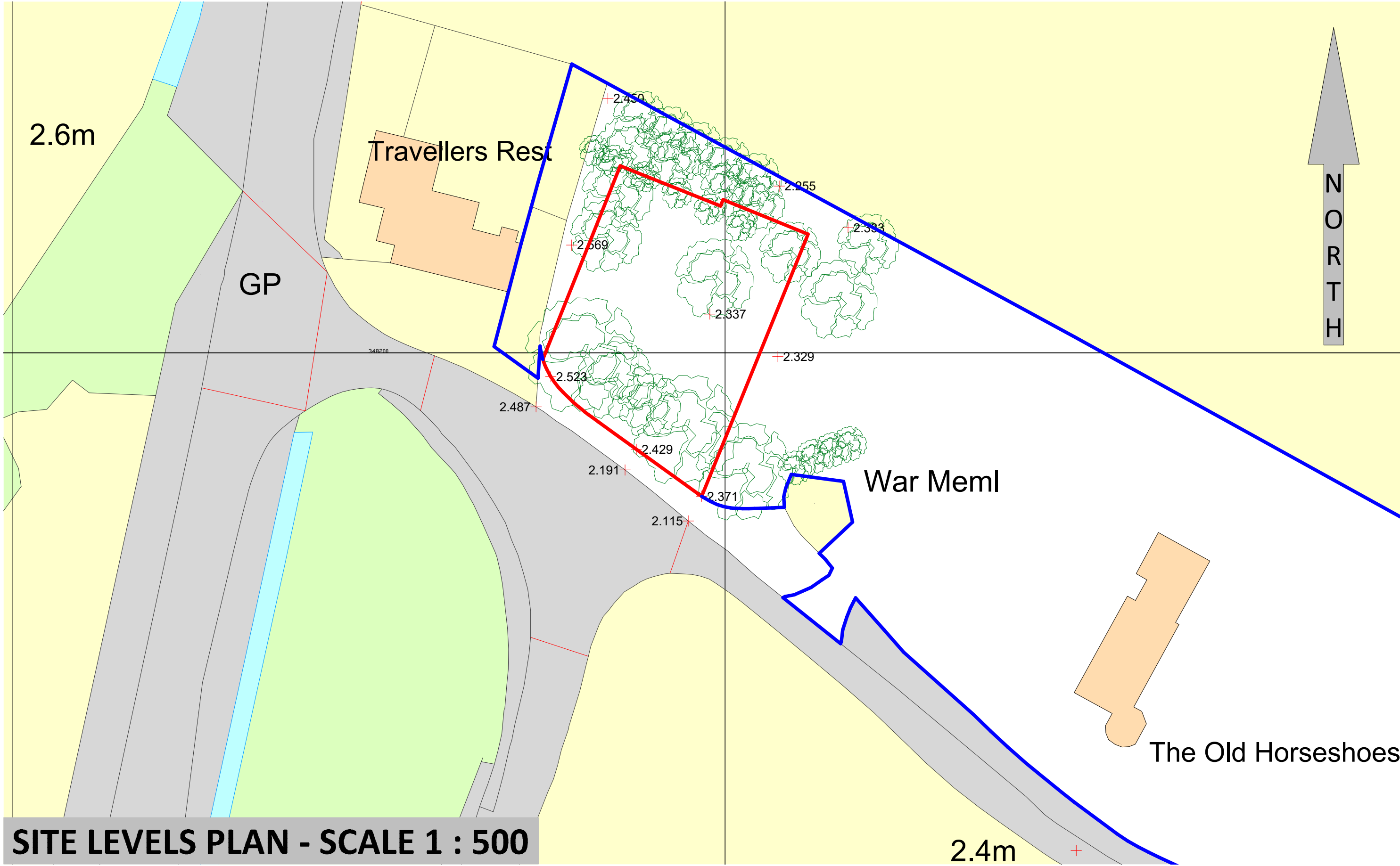


LAND WEST OF THE OLD HORSESHOES | SHEEPGATE | LEVERTON | BOSTON | LINCOLNSHIRE | PE22 0AR



DATE	REVISION	PREFIX
<div>For-Ward Planning Consultancy Limited</div> <div>45 Newbridge Hill</div> <div>LOUTH</div> <div>Lincolnshire</div> <div>LN11 0NQ</div> <div>Mobile 07872 919007 E-mail carlforman1978@aol.com</div>		
PROJECT		
Outline erection of 2no. dwellings with means of access to be considered		
LOCATION		
<div>Land west of The Old Horseshoes</div> <div>Sheepgate</div> <div>Leverton</div> <div>Lincolnshire</div> <div>PE22 0AR</div>		
TITLE	Site location and layout plan	DRAWING NUMBER
DATE	APRIL 2021	422 - 21 - 01
SCALE	1 : 100 (unless stated)	
REVISION		
COPYRIGHT OF THIS DRAWING BELONGS TO FOR-WARD PLANNING CONSULTANCY LIMITED		